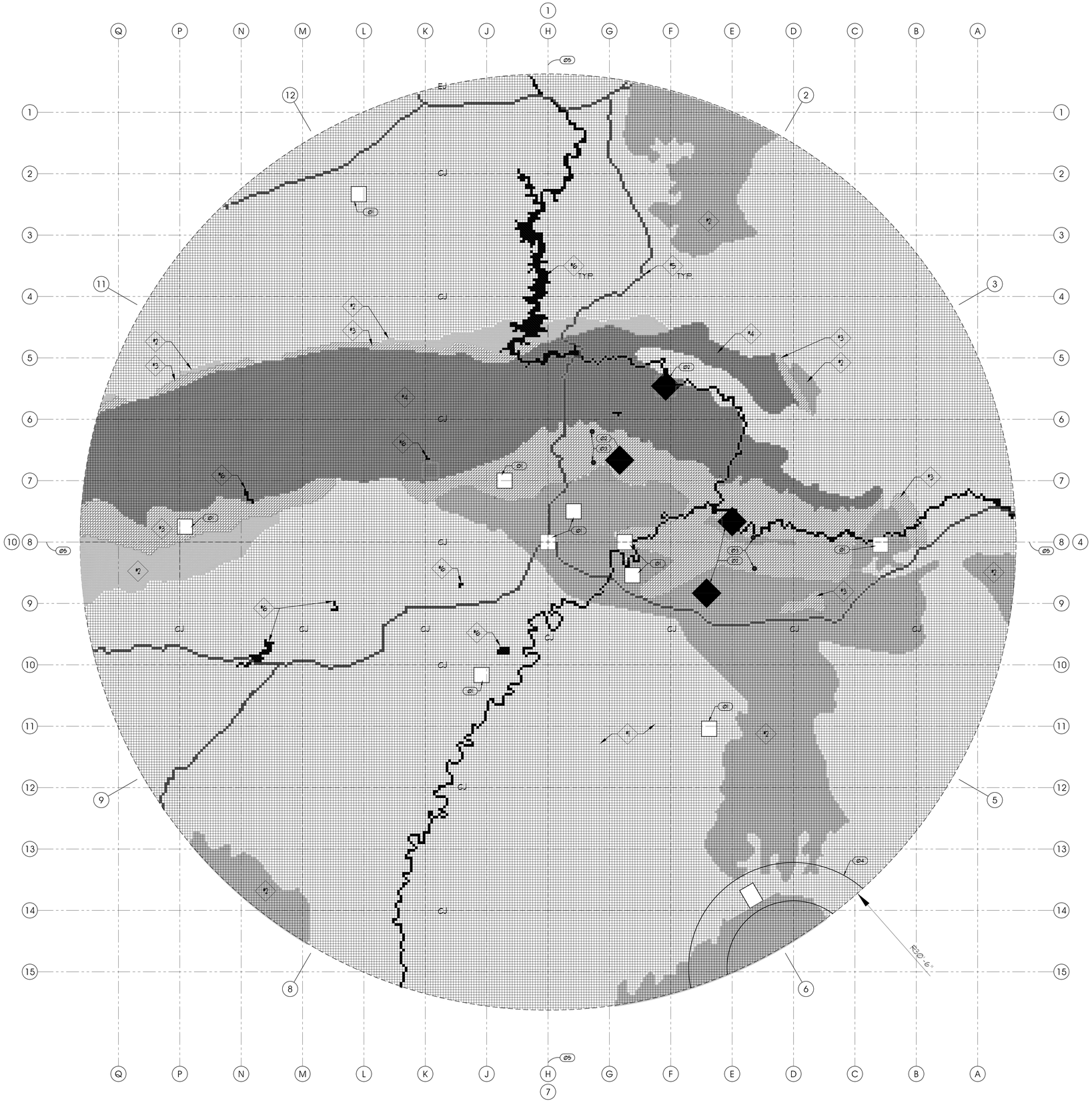

CFT2 PATTERN (80 MILE RADIUS) A4 AE603

TRUE
graphic scale = 3/8" = 1'-0"

GENERAL NOTES AND LEGEND:

- SEE SHEET AE001 FOR GENERAL NOTES.
- SEE COVER SHEET FOR DRAWING INDEX.
- DO NOT SCALE DRAWINGS.
- CONTRACTOR SHALL VERIFY ALL DIMENSIONS AND CONDITIONS BEFORE BEGINNING WORK AND SHALL REPORT TO THE ARCHITECT ANY ERRORS, INCONSISTENCIES OR OMISSIONS BEFORE BEGINNING WORK. SEE GENERAL NOTES AND SPECIFICATIONS.
- THIS DRAWING IS TO SCALE SHOWING EACH 2"x2" TILE. UPON AWARD OF THE CONTRACT THE ARCHITECT WILL PROVIDE LARGER SCALE DRAWINGS OF THE ENTIRE TILE AREA FOR ASSISTANCE IN CLEARLY PLACING THE PATTERN.

EXPANSION JOINT @ 8' O.C. EA. WAY. SEE B6/AE101 — CJ

EXPANSION JOINT CONT. AROUND PERIMETER. SEE A6/AE101 — EJ

KEYED NOTES:

01 EXISTING 12" SQ. INLAY. THESE ARE ONE OF A KIND AND CANNOT BE REPRODUCED. REMOVE CAREFULLY AND RE-INSTALL.

02 EXISTING SANDSTONE PEDESTALS SUPPORTING EXHIBIT. PROTECT. PEDESTALS WILL REMAIN IN PLACE DURING DEMOLITION AND CONSTRUCTION.

03 EXISTING POSTS OF EXHIBIT TABLE. REMOVE AND REINSTALL TABLE AT SAME LOCATION.

04 EXISTING RECEPTION DESK. PROTECT.

05 EXISTING CONTROLS JOINT IN SLAB ARE ALONG GRIDS 8 & H.

TILE LEGEND:

#1	CENOZOIC - R04 SUNGLO	2"x2"
#2	MESOZOIC - A30 OLIVE	2"x2"
#3	PALEOZOIC - A98 TRUE BLUE	2"x2"
#4	PRECAMBRIAN - A03 CHESTNUT	2"x2"
#5	ROAD - A33 CHARCOAL	2"x2"
#6	WATER - A93 SAXON BLUE	2"x2"

GROUT COLOR TO BE MATCH EXISTING AND BE APPROVED BY THE ARCHITECT.

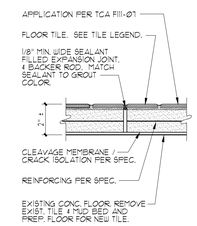

EXPANSION JOINT B6 AE101
3" = 1'-0"

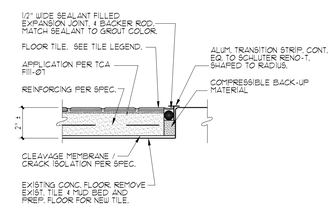

PERIMETER EXPANSION JOINT A6 AE101
3" = 1'-0"

ARCHITECT PROJECT # 0904

ajc architects
703 east 1700 south
salt lake city, utah 84105
ph: 801.466.8818
fx: 801.466.4411
ajc@ajcarchitects.com

PROJECT # xxxx

PROJECT DESCRIPTION

State of Utah
Department of Administrative Services
Division of Facilities
Construction & Management
4110 State Office Building
Salt Lake City, Utah 84114
Phone: (801) 538 - 3018
Fax: (801) 538 - 3267
Internet: http://www.dfcm.utah.gov

UTAH FIELD HOUSE OF NATURAL HISTORY STATE PARK MUSEUM

TILE REPLACEMENT

470 EAST MAIN STREET
VERNAL, UTAH 84078
UTAH STATE PARKS
AND RECREATION
1594 W NORTH TEMPLE
SALT LAKE CITY, UTAH 84114

SHEET NAME:

TILE PLAN
LEGEND
DETAILS

REVISIONS

MARK	DATE	DESCRIPTION

ISSUE DATA

ISSUE DATE:	FEB. 2009
ISSUE TYPE:	CONDOC
DRAWN BY:	
CHECKED BY:	J. JONES
CAD FILE NAME:	00201AE603
DFCM PROJECT #	08204510
STATE PROPERTY #	00572
COPYRIGHT:	STATE OF UTAH

SHEET NUMBER:

AE101

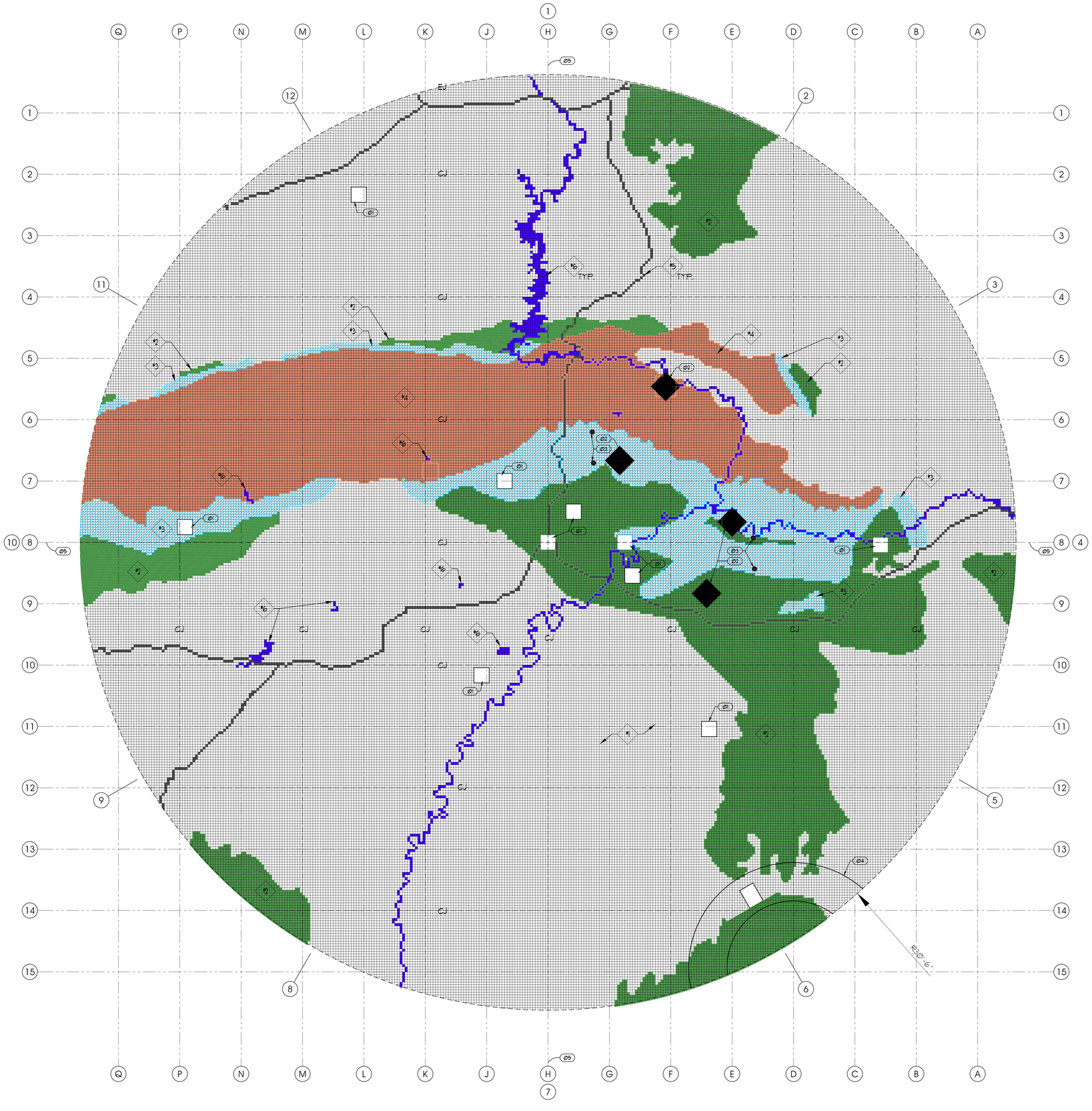

TRUE
2' 0' 2'
graphic scale = 3/8" = 1'-0"

CFT2 PATTERN (80 MILE RADIUS) A4 AE603

GENERAL NOTES AND LEGEND:

- SEE SHEET AE001 FOR GENERAL NOTES.
- SEE COVER SHEET FOR DRAWING INDEX.
- DO NOT SCALE DRAWINGS.
- CONTRACTOR SHALL VERIFY ALL DIMENSIONS AND CONDITIONS BEFORE BEGINNING WORK AND SHALL REPORT TO THE ARCHITECT ANY ERRORS, INCONSISTENCIES OR OMISSIONS BEFORE BEGINNING WORK. SEE GENERAL NOTES AND SPECIFICATIONS.
- THIS DRAWING IS TO SCALE SHOWING EACH 2"x2" TILE. UPON AWARD OF THE CONTRACT THE ARCHITECT WILL PROVIDE LARGER SCALE DRAWINGS OF THE ENTIRE TILE AREA FOR ASSISTANCE IN CLEARLY PLACING THE PATTERN.

EXPANSION JOINT @ 8' O.C. EA. WAY, SEE B6/AE101 — CJ

EXPANSION JOINT CONT. AROUND PERIMETER SEE A6/AE101 — EJ

KEYED NOTES:

01 EXISTING 12" SQ. INLAY. THESE ARE ONE OF A KIND AND CANNOT BE REPRODUCED. REMOVE CAREFULLY AND RE-INSTALL.

02 EXISTING SANDSTONE PEDESTALS SUPPORTING EXHIBIT. PROTECT. PEDESTALS WILL REMAIN IN PLACE DURING DEMOLITION AND CONSTRUCTION.

03 EXISTING POSTS OF EXHIBIT TABLE. REMOVE AND REINSTALL TABLE AT SAME LOCATION.

04 EXISTING RECEPTION DESK. PROTECT.

05 EXISTING CONTROLS JOINT IN SLAB ARE ALONG GRIDS 8 & H.

TILE LEGEND:

#1	CENOZOIC - R04 SUNGLO	2"x2"
#2	MESOZOIC - A30 OLIVE	2"x2"
#3	PALEOZOIC - A98 TRUE BLUE	2"x2"
#4	PRECAMBRIAN - A03 CHESTNUT	2"x2"
#5	ROAD - A33 CHARCOAL	2"x2"
#6	WATER - A93 SAXON BLUE	2"x2"

GROUT COLOR TO BE MATCH EXISTING AND BE APPROVED BY THE ARCHITECT.

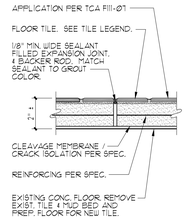

EXPANSION JOINT B6 AE101
3" = 1'-0"

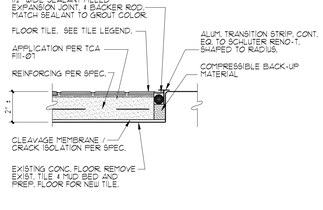

PERIMETER EXPANSION JOINT A6 AE101
3" = 1'-0"

ARCHITECT PROJECT # 0904

ajc architects

703 east 1700 south
salt lake city, utah 84105
ph: 801.466.8818
fx: 801.466.4411
ajc@ajcarchitects.com

PROJECT # xxxx

PROJECT DESCRIPTION

State of Utah
Department of Administrative Services

Division of Facilities
Construction & Management
4110 State Office Building
Salt Lake City, Utah 84114
Phone: (801) 538 - 3018
Fax: (801) 538 - 3267

Internet: http://www.dfcm.utah.gov

UTAH FIELD HOUSE OF NATURAL HISTORY STATE PARK MUSEUM

TILE REPLACEMENT

470 EAST MAIN STREET
VERNAL, UTAH 84078
UTAH STATE PARKS
AND RECREATION
1594 W NORTH TEMPLE
SALT LAKE CITY, UTAH 84114

SHEET NAME:

TILE PLAN
LEGEND
DETAILS

REVISIONS

MARK	DATE	DESCRIPTION

ISSUE DATA

ISSUE DATE:	FEB. 2009
ISSUE TYPE:	CONDOC
DRAWN BY:	
CHECKED BY:	J. JONES
CAD FILE NAME:	00201AE603
DFCM PROJECT #	08204510
STATE PROPERTY #	00572
COPYRIGHT:	STATE OF UTAH

SHEET NUMBER:

AE101